

**SKELLIG DUAL-POLE ON RUTA LEY: THEORY OF ITS PLACEMENT AND FUNCTION (FORMS RUTA RESHEL WITH CENTER IN THE SKELLIGS).**

THIS APPEARS TO BE A "SWORD IN THE STONE" WHERE THERE IS THE POINT OF THE SWORD SHOWN IMBEDDED IN THE STONE. THE GOLDEN RATIO SEEMS TO CONFIRM THIS ASSUMPTION. THE LEY MAY BE FROM OURHURA (SCIENCE COMPLEX, NOW BIMINI AREA) TO NW EUROPE AND ALBA-ON (GB) USING THE CRUX ARVATA AND ARIAT GRIDS (VIA ST. DAVID'S HEAD: GRAIL LIP).

I SUGGEST THAT THIS IS A LEY LINE FROM RUTA TO THE GRAIL "LIP" AT ST. DAVID HEAD, IN THE CARDIGAN BAY CUP. (RUTA AT THE HILT'S CROSS POINT.)

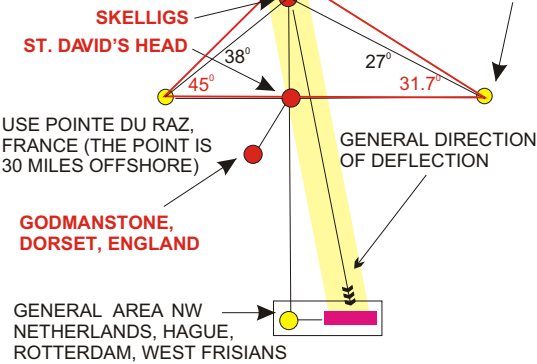
THE SWORD'S ENTRY POINT INTO THE STONE IS THE SKELLIG 2-ISLAND POLE.

THE BEND AT THE ENTRY POINT MIGHT INDICATE A VARIABLE LEY DEFLECTION ABILITY BY INTENT.

A VERTICAL LIGHT PILLAR WILL ALSO BE AT THE ENTRY POINT.

THE THREE GOLDEN RATIO POINTS STRONGLY INDICATE A LINK FROM ST. DAVID'S HEAD TO THE VICINITY OF GODMANSTONE, DORSET.

**THREE PHI POINTS**



THIS IMPLIES THAT GODMANSTONE GENERATES A VAST PHI-FIELD AND THAT THERE ARE RESONANT HARMONICS AT ST. DAVID'S HEAD AND THE SKELLIGS. (THE "STONE" IS THE RESHEL: CHIEF HEAD STONE.)

THE "RUTA RESHEL" IS INTEGRATED WITH THE PHI FIELD THROUGH THE UNUSUAL 3-POINT GOLDEN RATIO SYSTEM WHERE THE SKELLIGS FORM THE SHIYN POLE.



LITTLE SKELLIG, A BIRD SANCTUARY.

STONE LOCATED ON SKELLIG MICHAEL AT THE MONASTIC COMPOUND.

DIRECTION OF LEY TO FORMER SCIENCE COMPLEX OF OURHURA (GENERAL BIMINI AREA NOW).

AN ISLAND IN THIS VICINITY AT THE TIME OF RUTA, NOW A SEAMOUNT (SAME DEPTH AS RUTA). 20° ERROR (SPINS TO POSITION).

POINT BETWEEN TWO ISLANDS IS THE RESHEL GLORY POLE: (PYRAMID CAPSTONE).

MEASURED POINT OF RUTA ASSUMING ACCURACY OF 3 PHI POINTS' IDENTITY

3rd GOLDEN RATIO POINT (PHI FIELD IS GENERATED)

45° STONE SLOPE

SQUARE-CUT CORNER

UPPER HILT (POMEL: FRUIT) APPEARS TO BE BROKEN OFF.

PROBABLE POMMEL LEVEL WITH THE HILT BEING A RHOMBIC TIME GATE CENTERED AT GLORY POLE.

KRONOS POLE IN RESHEL: TIME GATE, RHOMBUS APEX. (ROUGH STONE: UNDEFINED TIME.)

RESHEL GLORY POLE AT HILT CROSS POINT (PYRAMID APEX)

RUTA POSITION

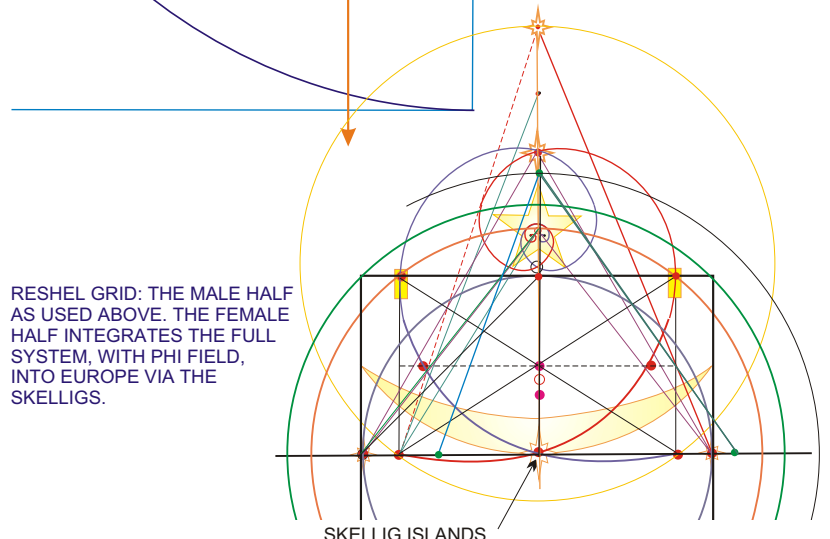
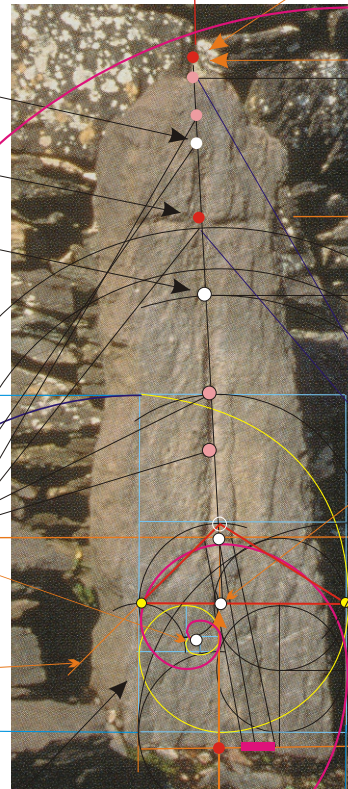
RESHEL'S RHOMBIC PILLAR AND GATE: LAYOOESH.

2nd GOLDEN RATIO POINT (GENERATED BY A TRIANGLE OF 31.7 - 45 - 103.3 deg., THE ENGRAVED SLOPES OF THE STONE.)

1st GOLDEN RATIO POINT, SWORD ENTERS STONE. (SHIYN POLE OF RUTA RESHEL.)

STOER(?) SCOTLAND ON THE RESH POLE RING.

SWORD POINT BELIEVED TO BE AT THIS LEVEL.



RESHEL GRID: THE MALE HALF AS USED ABOVE. THE FEMALE HALF INTEGRATES THE FULL SYSTEM, WITH PHI FIELD, INTO EUROPE VIA THE SKELLIGS.

SKELLIG ISLANDS